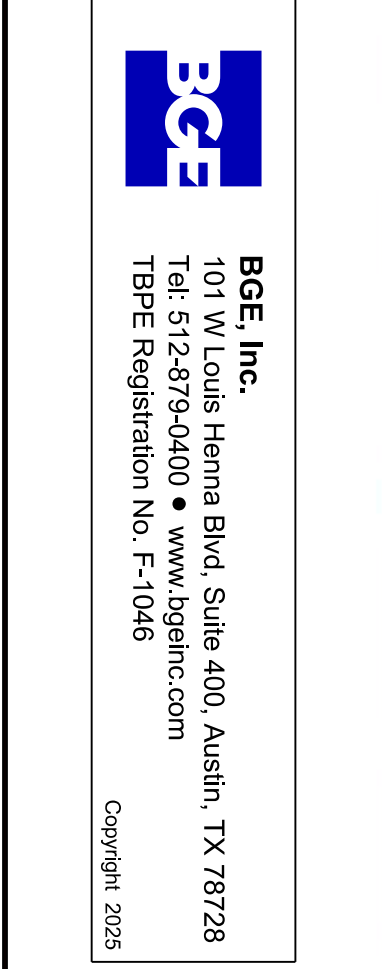




HAYS COUNTY
TRANSPORTATION DEPARTMENT
PRELIMINARY DESIGN SCHEMATIC

WILLIAM PETTUS RD EXTENSION

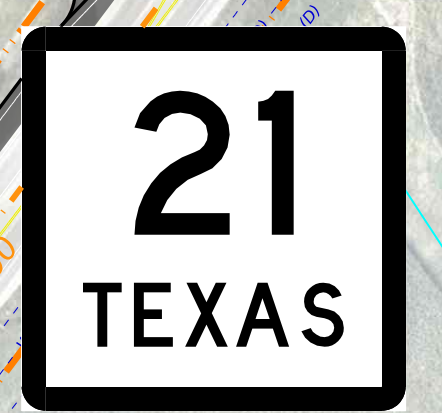


PLAN LEGEND

- PROPOSED ROADWAY
- PROPOSED SIDEWALK
- PROPOSED DRIVEWAY
- PROPOSED RAISED MEDIAN
- NHD WATERBODY
- NHD FLOWLINE
- PROPOSED CULVERT
- PROPOSED E
- EXISTING R.O.W.
- PROPOSED R.O.W.
- TEMPORARY CONSTRUCTION EASEMENT
- ELECTRIC OVERHEAD (PEC)
- ELECTRIC UNDERGROUND ELECTRIC (PEC)
- TELEPHONE (CENTURY LINK)
- TELEPHONE (FRONTIER)
- WATER (GBRA)
- WATER (MAXWELL SUD)
- PROPOSED TRAFFIC SIGNAL
- DRAINAGE FLOW LINE

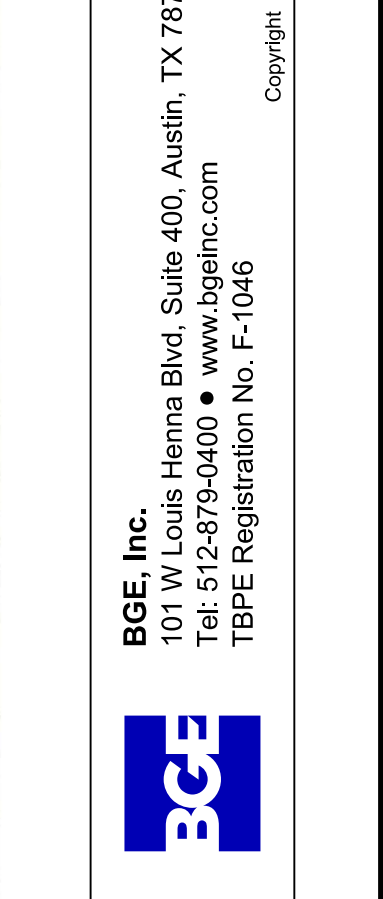
0 50 100
SCALE: 1"=100' H

PRELIMINARY
SUBJECT TO CHANGE



PROJECT TO BE DEVELOPED BY CALDWELL COUNTY, DATE TBD

SAN MARCOS REGIONAL AIRPORT



WILLIAM PETTUS RD EXTENSION

HAYS COUNTY
TRANSPORTATION DEPARTMENT
PRELIMINARY DESIGN SCHEMATIC

